











Conceptual Site Plan
Desert Rainbow Project
Goodyear, Arizona
 Updated: 11/18/2025
 Prepared By: GJK

0 0.75 1.5 Miles

LEGEND


 Access Point  O&M Building  Proposed Collector Substation  Proposed BESS Container Area  Proposed PV Module Buildable Area*	 Proposed 500kV Gen-Tie  Property (~5,000 acres)  Waterman Wash  100-year Floodplain
---	---

*Fencing to be installed around Project with a minimum perimeter setback of 30 feet. See Narrative for further details.

Sources: Vantor, County of Yavapai, Esri, TomTom, Garmin, FAO, NOAA, USGS, EPA, USFWS

Spatial Reference:
 NAD 1983 StatePlane Arizona Central FIPS 0202 Feet

Project Location



NOT FOR CONSTRUCTION